



APPLICATION

South Carolina 2021 Rural Broadband Grant Program

Applicant Information

Applicant Name/Organization

Applicant FCC Registration Number (FRN)

Primary Contact Name

Title

Mailing Address

Phone Number

City, State, Zip

Email

Broadband Service Provider Experience

Date of Applicant's Initial FCC Form 477 Submission

Date of Applicant's Most Recent FCC Form 477 Submission

Applicant and/or Project Partner has Experience:

- Delivering broadband service via fiber and/or hybrid fiber-coax infrastructure
- Delivering broadband service via fixed wireless infrastructure
- Building and operating broadband networks in rural areas
- Operating broadband networks in low-moderate income areas

Project Area Information

Eligible County Impact

Counties
(list)

Cities/Towns/Municipalities
(list)

Households

Businesses

Health Care Facilities

Community Anchor Institutions

Educational Institutions

Contiguous County Impact

Counties
(list)

Cities/Towns/Municipalities
(list)

Households

Businesses

Health Care Facilities

Community Anchor Institutions

Educational Institutions

Broadband Infrastructure Information

Indicate the type(s) of broadband infrastructure technology to be deployed in the project area.

- Fiber to the Premises* Minimum Sustainable Download/Upload Speeds
- Hybrid fiber-coax* Minimum Sustainable Download/Upload Speeds
(*symmetrical upload/download speeds*)
- Hybrid fiber-coax* Minimum Sustainable Download/Upload Speeds
(*non-symmetrical upload/download speeds*)
- Fixed wireless* Minimum Sustainable Download/Upload Speeds

Broadband Pricing Schedules or Tiers

Indicate all rate tiers for wireline projects of at least 100/20 Mbps or fixed wireless at 50/5 Mbps or faster that will be offered to customers in the project area:

- | | |
|---|---|
| <input type="checkbox"/> Rates less than \$10/month | <input type="checkbox"/> Rates between \$20 - \$24.99/month |
| <input type="checkbox"/> Rates between \$10 - \$14.99/month | <input type="checkbox"/> Rates between \$25 - \$34.99/month |
| <input type="checkbox"/> Rates between \$15 - \$19.99/month | |

Project Timeline

Project Start Date	Customer Premises
Project Construction Activity Begins	<i>Installations Begin</i>
Project Construction Activity Complete	<i>Installations End</i>
	Overall Project Completion Date

Project Cost Information

Total Project Cost	Average Cost per Location Served <i>(all locations or structures)</i>
Upfront Cost Requirements	
Cost of Building and/or Extending Infrastructure to Customer Premises	Average Cost per Housing Unit
	Average Cost per Business

Project Funding Information

South Carolina Rural Broadband Grant Program Funds requested (\$)

Applicant-Provided Funding (\$)

Non-Public Funding

Amount (\$)

Source(s)

Attachments and Exhibits

Please attach the following items to application:

- Map of project area (*PDF and Shapefile formats*)
- Letters of support evidencing community need and strategic partnerships
- Any additional information evidencing community need for project
- Most recent FCC Form 477 filing

Certification and Signature

CERTIFICATION: The Applicant certifies that information included in this application is factual to their knowledge.

Signature: *Matthew W. Belyus*

Print Name of Signatory:

Title of Signatory:

Date:

All questions and completed applications should be submitted to Broadband@ORS.SC.GOV

Facsimile signatures and email signatures shall be as effective as original signatures to bind any party.

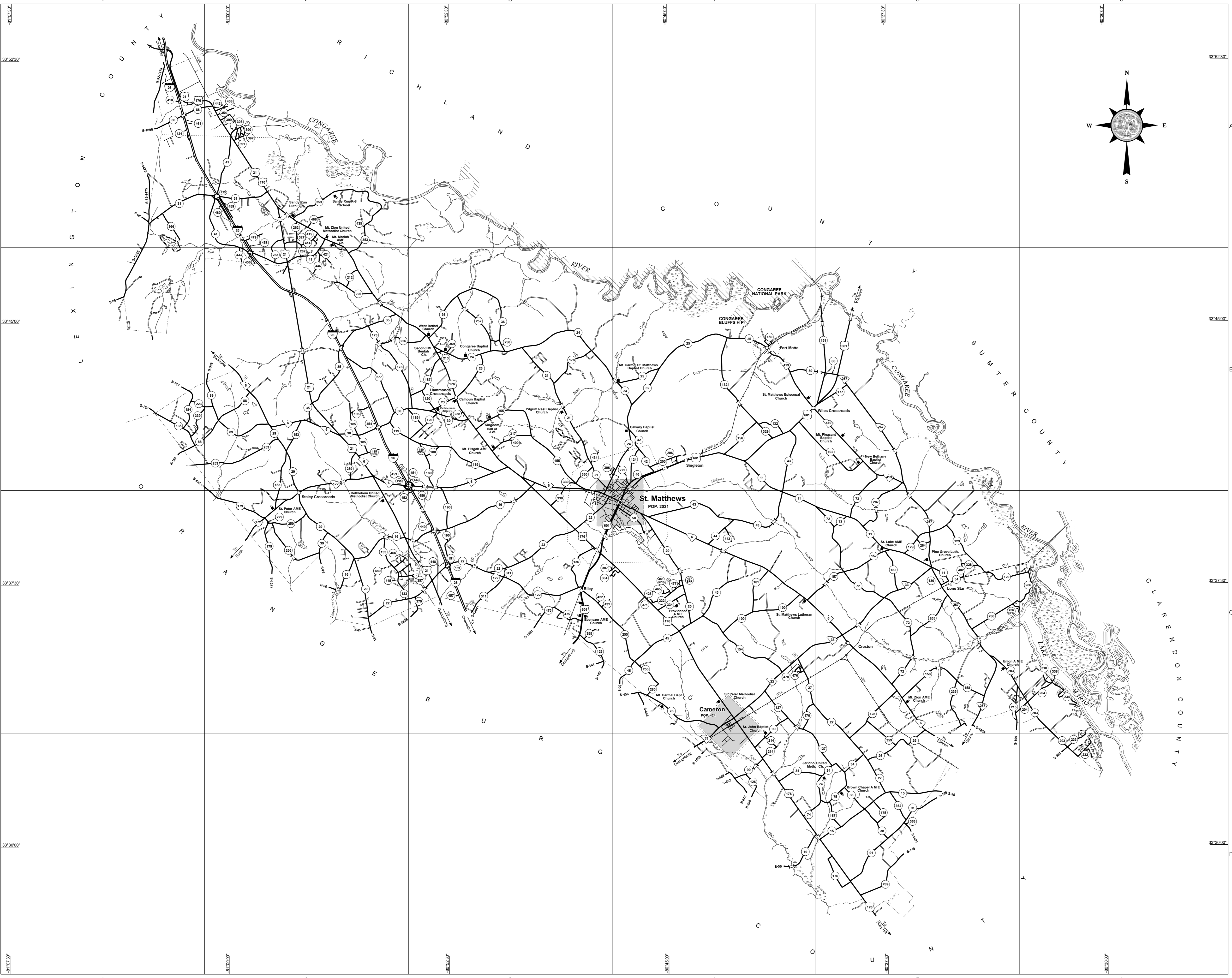


South Carolina
Department of Commerce
Just right for business.



STATE MAINTAINED ROAD INDEX	
INTERSTATES A1 A2 B2 C3	
26	A1 A2 B2 C3
US HIGHWAYS	
176	A1 A2 B2 C3 C4
601	B4 B5 C3 C4
SC HIGHWAYS	
8	B2 B3 C3 C4 C5
33	C4 C5 D4
172	B2 C2
287	B4 C3
419	B4 B5

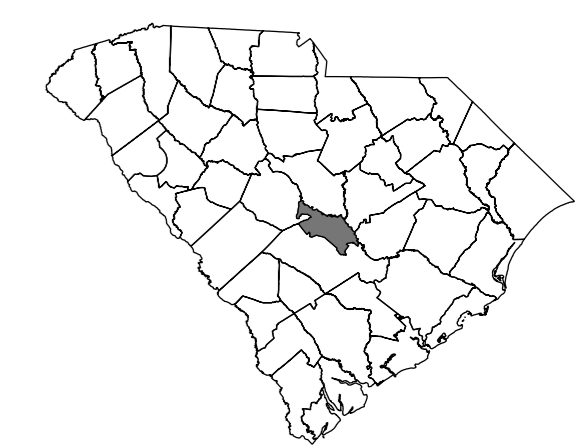
SECONDARY ROADS	
8	CAMERON 277 B2
11	BLACK OAK 279 B2
15	283 B2
16	285 C4
19	286 SPR C5
20	287 C5 D5
20	287 C5
21	288 ST MATTHEWS D5
21	288 ST MATTHEWS D5
22	290 ST MATTHEWS D5
22	290 ST MATTHEWS D5
23	292 ST MATTHEWS D5
24	293 ST MATTHEWS D5
24	294 ST MATTHEWS D5
25	295 ST MATTHEWS D5
26	298 ST MATTHEWS D5
27	299 ST MATTHEWS D5
29	301 ST MATTHEWS D5
30	302 ST MATTHEWS D5
31	304 ST MATTHEWS D5
32	306 B4
34	310 C3
34	311 C3
36	312 ST MATTHEWS D5
38	314 ST MATTHEWS D5
39	315 ST MATTHEWS D5
41	317 ST MATTHEWS D5
42	321 CAMERON C5
43	322 CAMERON C5
44	327 A2
45	329 B4
46	330 B3 C3
46	331 ST MATTHEWS D5
47	334 C4
48	337 ST MATTHEWS D5
48	338 ST MATTHEWS D5
50	339 ST MATTHEWS D5
51	340 CAMERON C5
52	341 CAMERON C5
53	345 ST MATTHEWS D5
54	353 C5
55	354 A2
56	356 C4
57	357 C2
58	359 C5
58	362 C2
59	363 D5
59	364 C4
61	366 A1
62	367 A1
63	371 C4
64	373 C3
65	387 C4
67	388 ST MATTHEWS D5
67	389 A2
72	391 A2
73	392 A2
74	393 A2
75	394 ST MATTHEWS D5
76	399 A2
76	400 B3
77	402 A2
80	414 A2
81	415 A2
83	418 A1
86	421 B2
86	422 C4
89	423 C4
90	424 A1
91	431 SPR ST MATTHEWS D5
92	432 C3
96	433 B2
96	434 B3
100	435 A2
101	438 A2
102	439 A2
104	442 A2
104	443 C4
105	445 C4
108	446 B2
113	448 C3
115	449 C3
119	450 C3
123	451 B2
122	452 B3
123	453 B2
124	454 B2
124	455 A2
124	456 B2
127	457 C3
127	458 A2
127	459 A2
129	460 A2
130	461 A1
132	465 SPR C4
133	466 C4
136	468 A2
137	471 ST MATTHEWS D5
139	475 C3
142	476 C4
146	477 SPR C4
147	477 C4
150	478 C4
150	479 A2
150	480 C2
153	600 ST MATTHEWS D5
154	600 ST MATTHEWS D5
155	600 ST MATTHEWS D5
156	600 ST MATTHEWS D5
157	600 ST MATTHEWS D5
158	600 ST MATTHEWS D5
162	600 ST MATTHEWS D5
164	600 ST MATTHEWS D5
165	600 ST MATTHEWS D5
167	600 ST MATTHEWS D5
170	600 ST MATTHEWS D5
173	600 ST MATTHEWS D5
174	600 ST MATTHEWS D5
176	600 ST MATTHEWS D5
177	600 ST MATTHEWS D5
178	600 ST MATTHEWS D5
179	600 ST MATTHEWS D5
180	600 ST MATTHEWS D5
181	600 ST MATTHEWS D5
182	600 ST MATTHEWS D5
183	600 ST MATTHEWS D5
184	600 ST MATTHEWS D5
185	600 ST MATTHEWS D5
187	600 ST MATTHEWS D5
189	600 ST MATTHEWS D5
190	600 ST MATTHEWS D5
191	600 ST MATTHEWS D5
196	600 ST MATTHEWS D5
198	600 ST MATTHEWS D5
203	600 ST MATTHEWS D5
204	600 ST MATTHEWS D5
205	600 ST MATTHEWS D5
206	600 ST MATTHEWS D5
212	600 ST MATTHEWS D5
213	600 ST MATTHEWS D5
214	600 ST MATTHEWS D5
214	600 ST MATTHEWS D5
219	600 ST MATTHEWS D5
219	600 ST MATTHEWS D5
222	600 ST MATTHEWS D5
223	600 ST MATTHEWS D5
224	600 ST MATTHEWS D5
225	600 ST MATTHEWS D5
225	600 ST MATTHEWS D5
227	600 ST MATTHEWS D5
228	600 ST MATTHEWS D5
229	600 ST MATTHEWS D5
230	600 ST MATTHEWS D5
232	600 ST MATTHEWS D5
233	600 ST MATTHEWS D5
234	600 ST MATTHEWS D5
235	600 ST MATTHEWS D5
237	600 ST MATTHEWS D5
238	600 ST MATTHEWS D5
245	600 ST MATTHEWS D5
251	600 ST MATTHEWS D5
253	600 ST MATTHEWS D5
255	600 ST MATTHEWS D5
256	600 ST MATTHEWS D5
257	600 ST MATTHEWS D5
258	600 ST MATTHEWS D5
259	600 ST MATTHEWS D5
261	600 ST MATTHEWS D5
262	600 ST MATTHEWS D5
264	600 ST MATTHEWS D5
265	600 ST MATTHEWS D5
266	600 ST MATTHEWS D5
268	600 ST MATTHEWS D5
269	600 ST MATTHEWS D5
271	600 ST MATTHEWS D5
272	600 ST MATTHEWS D5
272	600 ST MATTHEWS D5



General Highway System CALHOUN COUNTY South Carolina

PREPARED BY THE
SOUTH CAROLINA DEPARTMENT OF TRANSPORTATION
IN COOPERATION WITH THE
U.S. DEPARTMENT OF TRANSPORTATION
FEDERAL HIGHWAY ADMINISTRATION

December 2015



SIGNIFICANT FACTS

EST. 1902
NAMED FOR JOHN C. CALHOUN (1782-1850)
COUNTY POPULATION 2010 CENSUS 15,175
COUNTY AREA IN SQUARE MILES 380

For ordering information, please contact:
South Carolina Department of Transportation
Engineering Publications Sales Office
955 Park Street - Room 122
Columbia, SC 29201 (803) 737-4533
E-mail: engrpubsales@scdot.org

For comments concerning this map, please contact:
GIS/Mapping - (803) 737-3103

LEGEND

ROAD SYSTEM

- INTERSTATE: [Symbol]
- U.S. ROUTE: [Symbol]
- STATE ROUTE: [Symbol]
- SECONDARY ROUTE: [Symbol]
- EXT. [Symbol]
- ROAD TYPE: [Symbol]
- PAVED: [Symbol]
- UNPAVED: [Symbol]
- ROAD CONDITION: [Symbol]
- RAILROAD: [Symbol]

BOUNDARIES

- STATE LINE: [Symbol]
- COUNTY LINE: [Symbol]
- INCORPORATED AREA: [Symbol]
- EXTENT OF LARGE SCALE MAP: [Symbol]
- WATERWAY: [Symbol]
- WETLAND OR MARSH: [Symbol]

HYDROGRAPHY

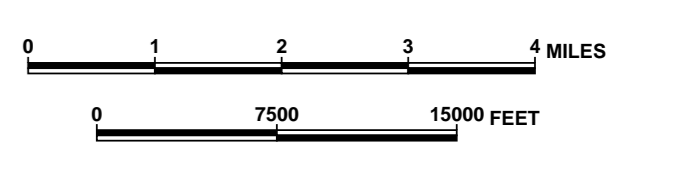
- NARROW STREAM: [Symbol]
- WIDE STREAM OR RIVER: [Symbol]
- RESERVOIR, POND OR LAKE: [Symbol]
- WETLAND OR MARSH: [Symbol]

CITIES AND TOWNS

- STATE CAPITAL: [Symbol]
- COUNTY SEAT: [Symbol]
- OTHER CITY OR LOCALITY: [Symbol]

MAP FEATURES

- CHURCH: [Symbol]
- ARMARY: [Symbol]
- CONNECTIONAL: [Symbol]
- CHURCH AND: [Symbol]
- COURTHOUSE: [Symbol]
- AIRPORT COMPLETE: [Symbol]
- ROOT DISTRICT OFFICE: [Symbol]
- MAINTENANCE SHOP: [Symbol]
- GENERAL SERVICE: [Symbol]
- STATION OF: [Symbol]
- STATION OF: [Symbol]
- STATION OF: [Symbol]
- FREIGHT: [Symbol]



The South Carolina Department of Transportation makes no representations or warranties, implied or expressed, concerning the accuracy, completeness, reliability, or suitability, for any particular purpose of the information and data contained on this map or any information furnished in connection therewith.